

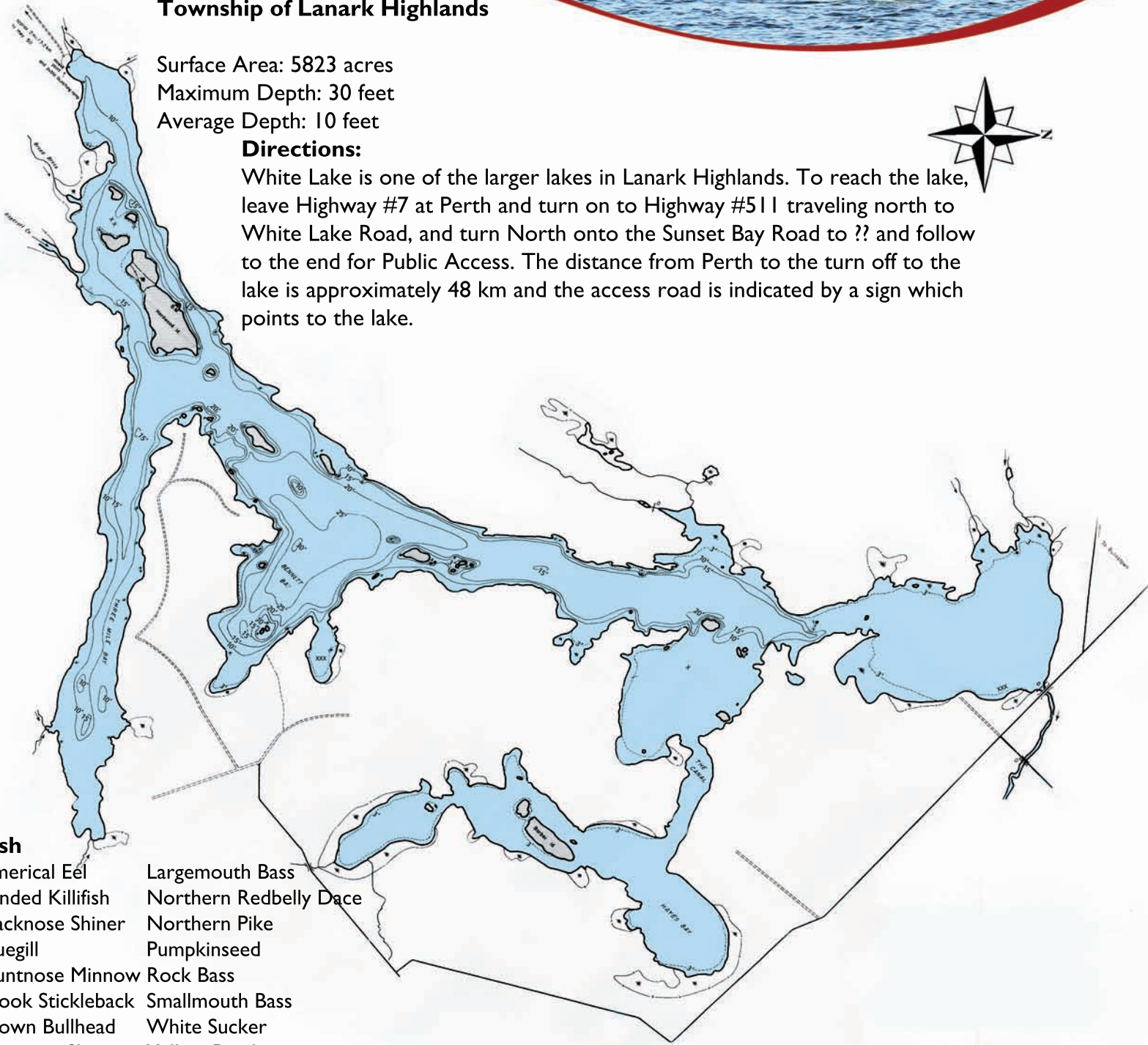

White Lake

Township of Lanark Highlands

Surface Area: 5823 acres
 Maximum Depth: 30 feet
 Average Depth: 10 feet


Directions:

White Lake is one of the larger lakes in Lanark Highlands. To reach the lake, leave Highway #7 at Perth and turn on to Highway #511 traveling north to White Lake Road, and turn North onto the Sunset Bay Road to ?? and follow to the end for Public Access. The distance from Perth to the turn off to the lake is approximately 48 km and the access road is indicated by a sign which points to the lake.



Fish

- | | |
|-------------------|---------------------------|
| Americal Eel | Largemouth Bass |
| Banded Killifish | Northern Redbelly Dace |
| Blacknose Shiner | Northern Pike |
| Bluegill | Pumpkinseed |
| Bluntnose Minnow | Rock Bass |
| Brook Stickleback | Smallmouth Bass |
| Brown Bullhead | White Sucker |
| Common Shiner | Yellow Perch |
| Creek Chub | Yellow Pickerel (Walleye) |
| Fathead Minnow | |
| Golden Shiner | |



This map is intended for fisheries management purposes only. It should not be used as a guide in navigation because no effort has been made to show the various shoals and hazards which might occur between points of sounding.